




Public Rights of Way  
 Drawn by: Andrew Fletcher

Date: 17/01/2017  
 Scale: 1:1,500

### Bray Footpath 61 - Diversion Order Proposal

-  Path to be added to the definitive map
-  Path to be deleted from the definitive map
-  Section of footpaths unaffected by the proposal

